












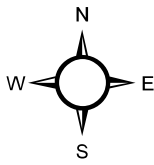


Noble County Highway Map

Printed: March 1, 2018

MAP SYMBOLS

-  Unincorporated Towns
-  US Roads
-  State Roads
-  County Roads
-  Adjacent Co Roads
-  Municipal Roads
-  Railroads
-  Waterways
-  Adjacent County Lines
-  Corporate Limits
-  Political Townships
-  State Parks
-  Water Bodies



0 0.75 1.5 3 Miles

1 inch = 2 miles



Printed by the Noble County GIS Dept.

Horizontal control: North American Datum of 1983. Feature locations are based upon deed documents and surveys obtained from County records. This map serves as a general representation of the layout of roads, municipal boundaries, and water bodies within Noble County and is intended for informational use only. The Noble County Surveyor's Office and all other County Agencies involved in the preparation of this map accept no responsibility for how this information is used.

